






Slow, No-Wake Zone

City of Madison Code of Ordinances Sec. 14.30 (7) (b) (3) (a)

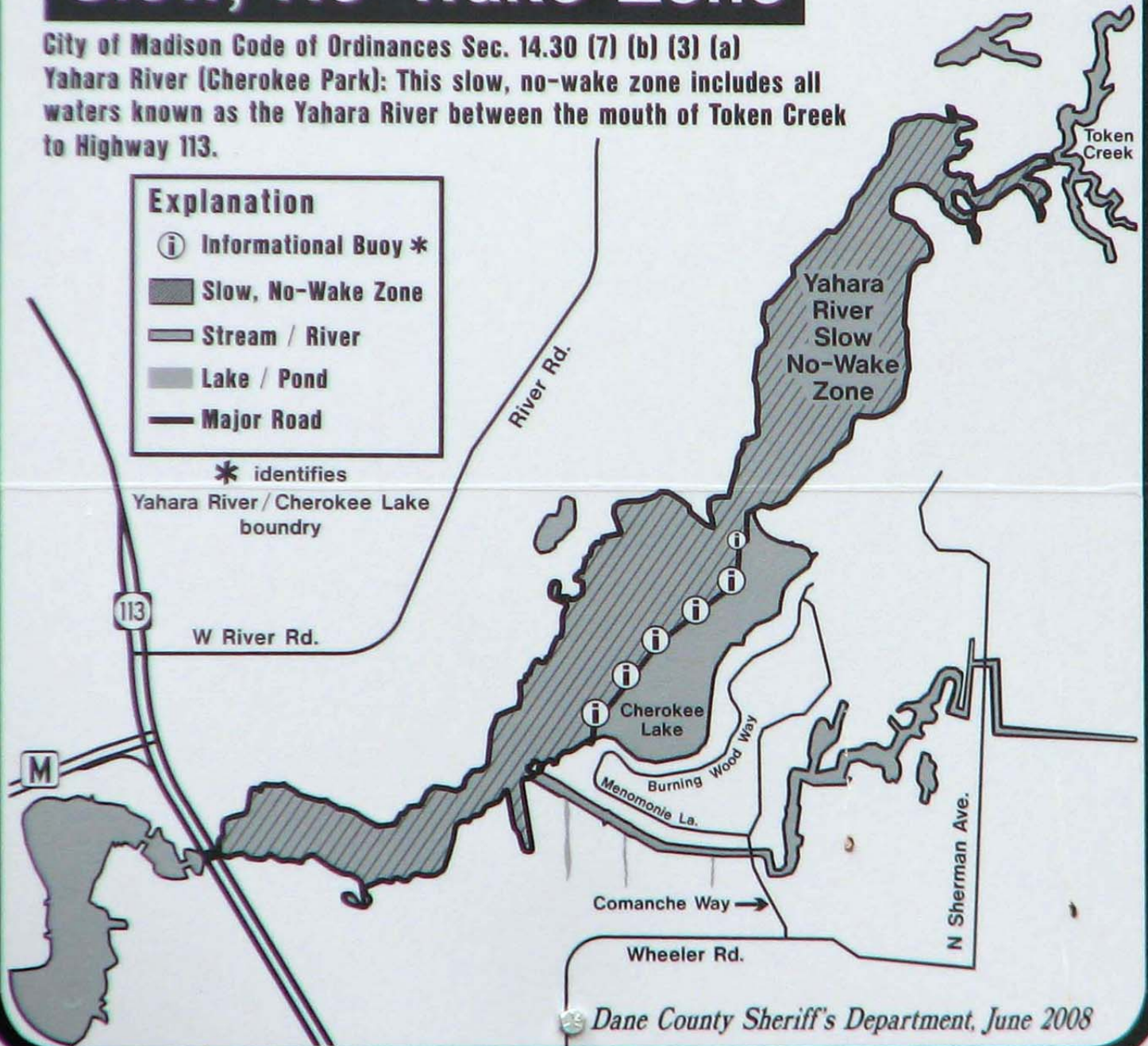
Yahara River (Cherokee Park): This slow, no-wake zone includes all waters known as the Yahara River between the mouth of Token Creek to Highway 113.

Explanation

-  Informational Buoy *
-  Slow, No-Wake Zone
-  Stream / River
-  Lake / Pond
-  Major Road

* identifies

Yahara River / Cherokee Lake
boundry



Dane County Sheriff's Department, June 2008