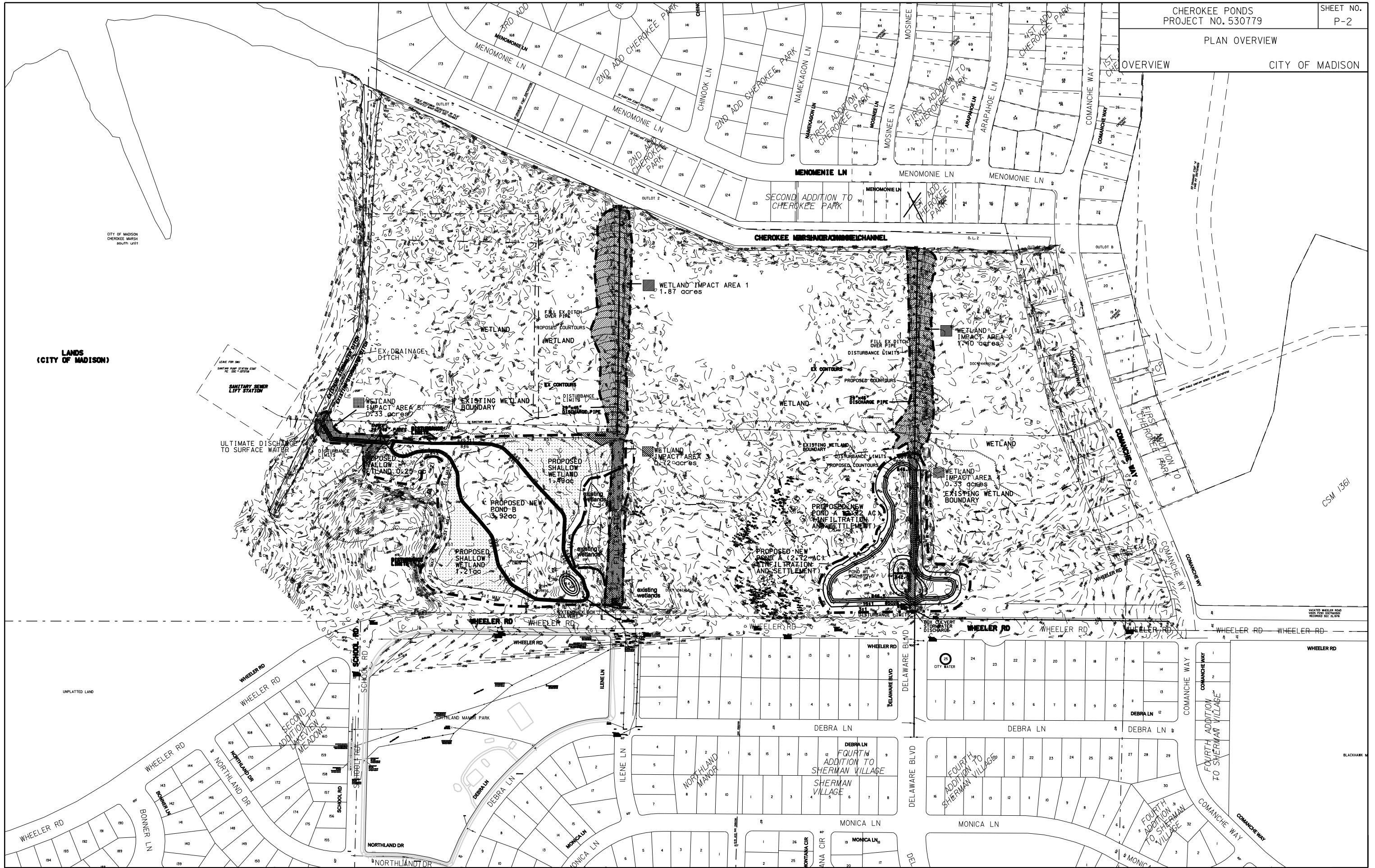




PLOT SCALE: 1" = 300'

PLOT NAME: CHEROKEE PONDS

REV. DATE: 11/18/2011



ORIGINATOR: CITY OF MADISON, STREETS DIVISION



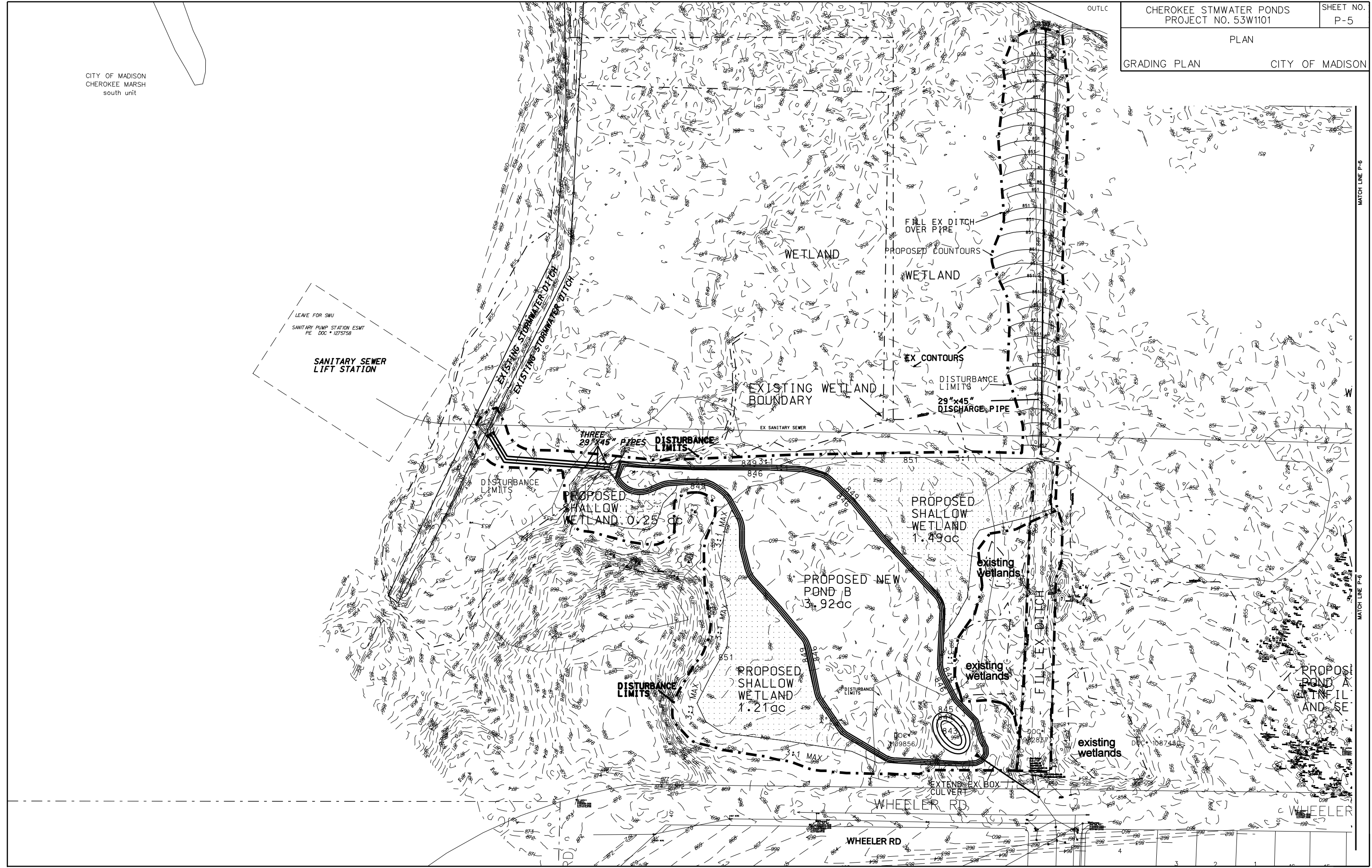


CITY OF MADISON  
CHEROKEE MARSH  
south unit

PLOT SCALE: .....

PLOT NAME: .....

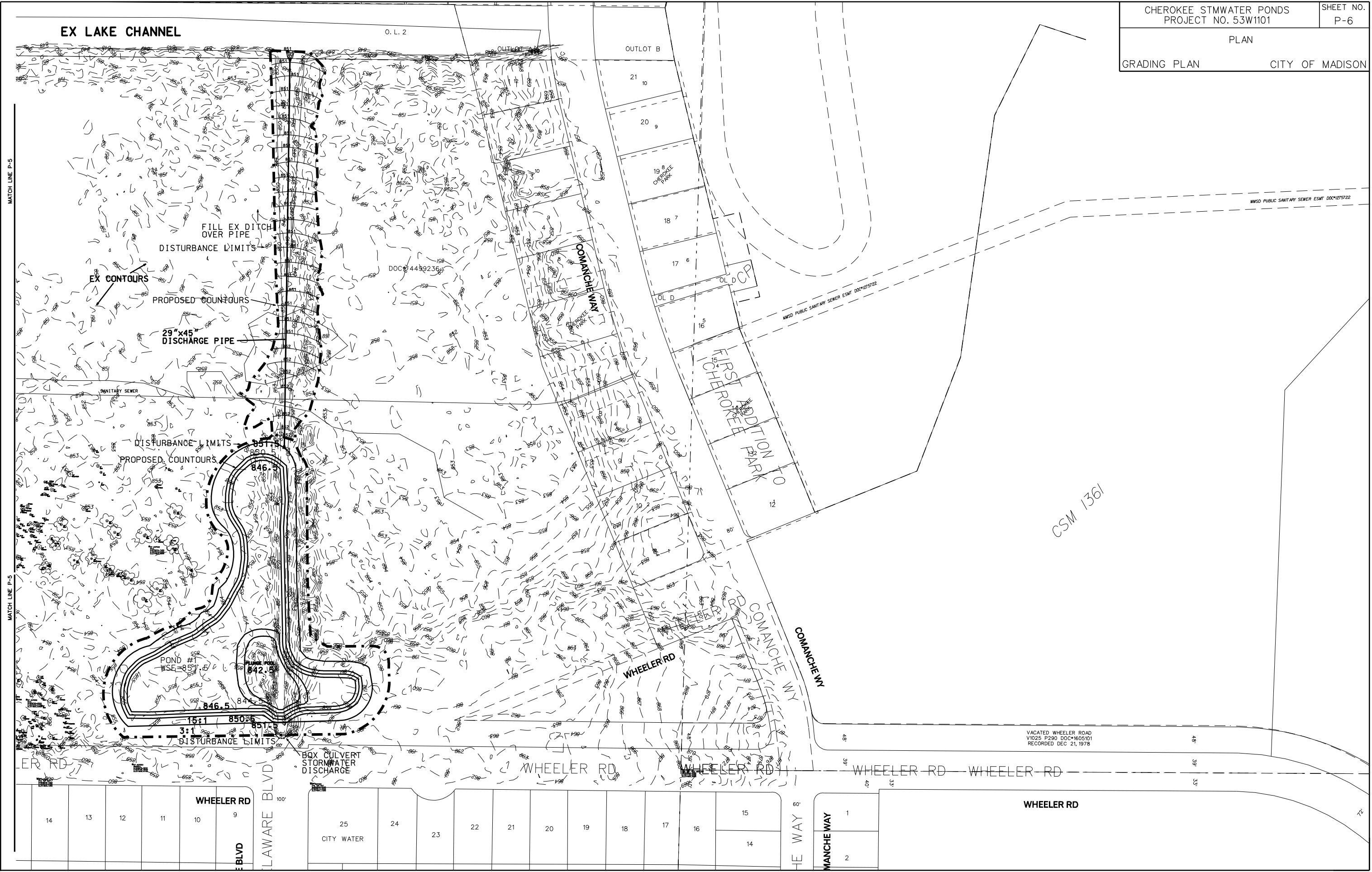
REV. DATE: .....



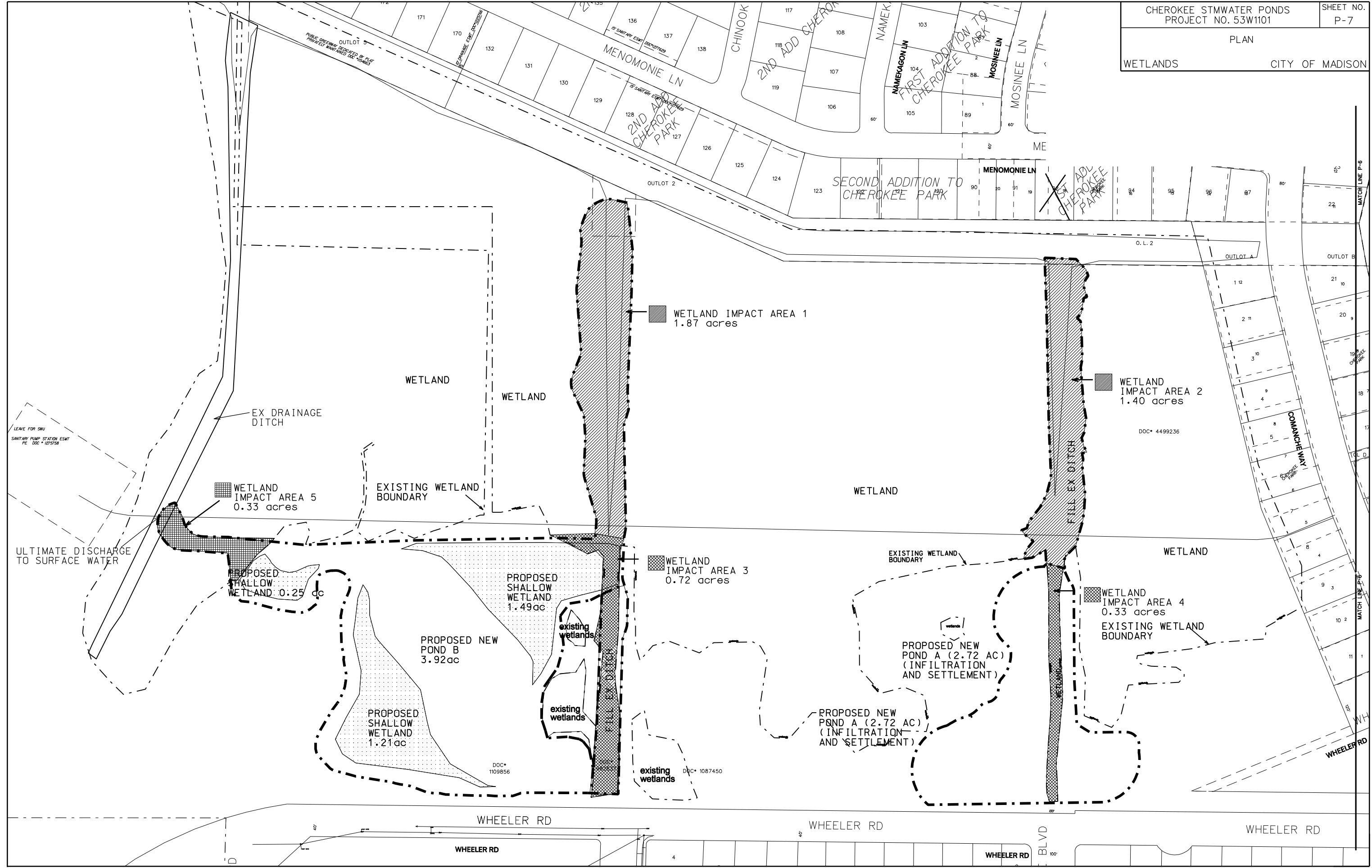
MATCH LINE P-6

MATCH LINE P-6

ORIGINATOR: CITY\_OF\_MADISON\_STREETS\_DIVISION



ORIGINATOR: CITY OF MADISON, STREETS DIVISION



PLOT SCALE: .....  
 PLOT NAME: .....  
 REV. DATE: .....

ORIGINATOR: CITY OF MADISON, STREETS DIVISION



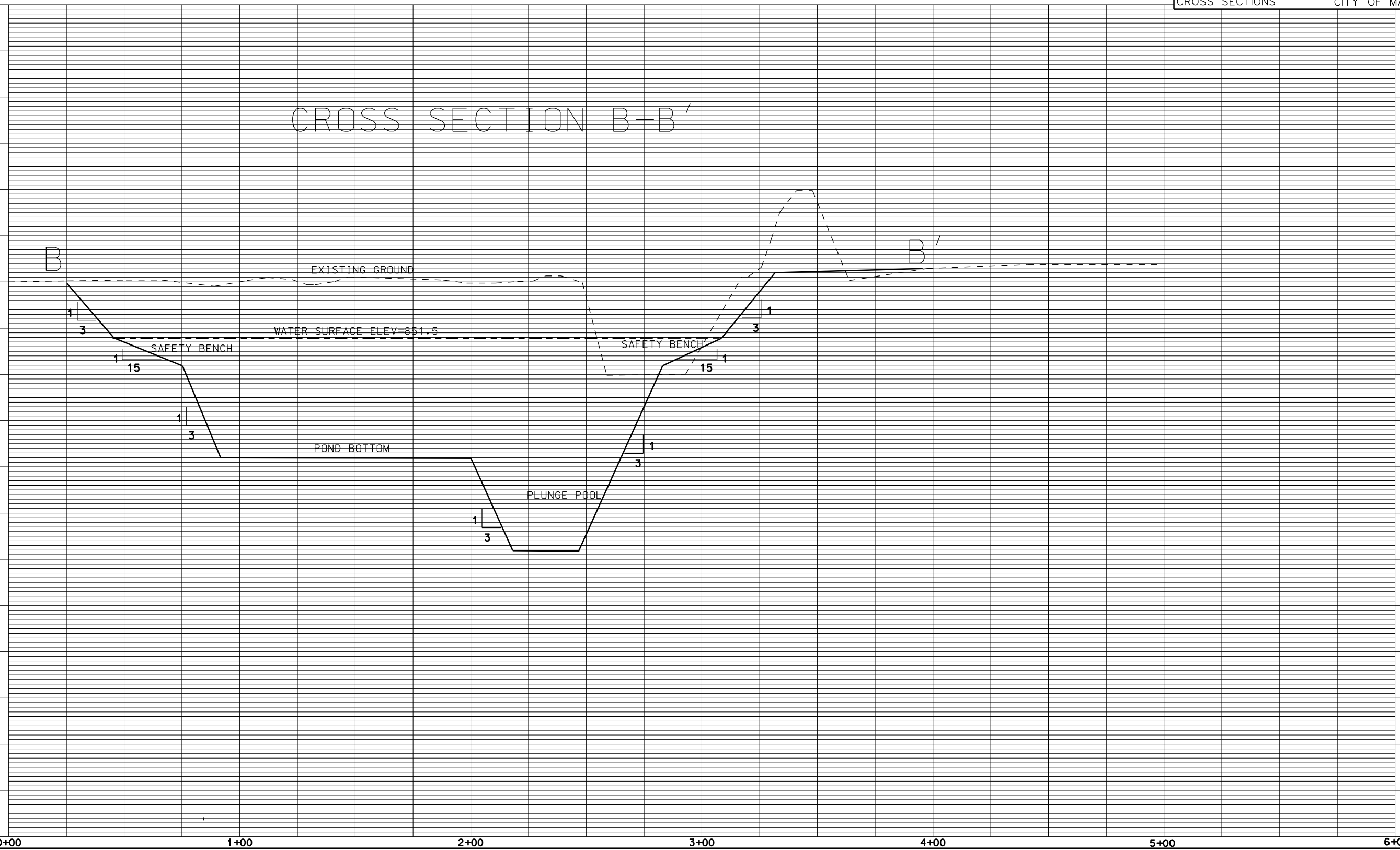




TYPICAL SECTION

CROSS SECTIONS CITY OF MADISON

# CROSS SECTION B-B'



63

PLOT SCALE:

PLOT NAME:

REV. DATE:

ORIGINATOR: CITY OF MADISON, STREETS DIVISION